


TOWN OF LYONS

Signage & Wayfinding Master Plan



TOWN OF LYONS

WAYFINDING

Gateway Signs



Pedestrian Signs



TOWN OF LYONS

Signage & Wayfinding Master Plan

TOWN OF LYONS

WAYFINDING

Auto Signs

21



22




23



24



25



26



27



28



Bike/Trail Signs


29



30



31



32

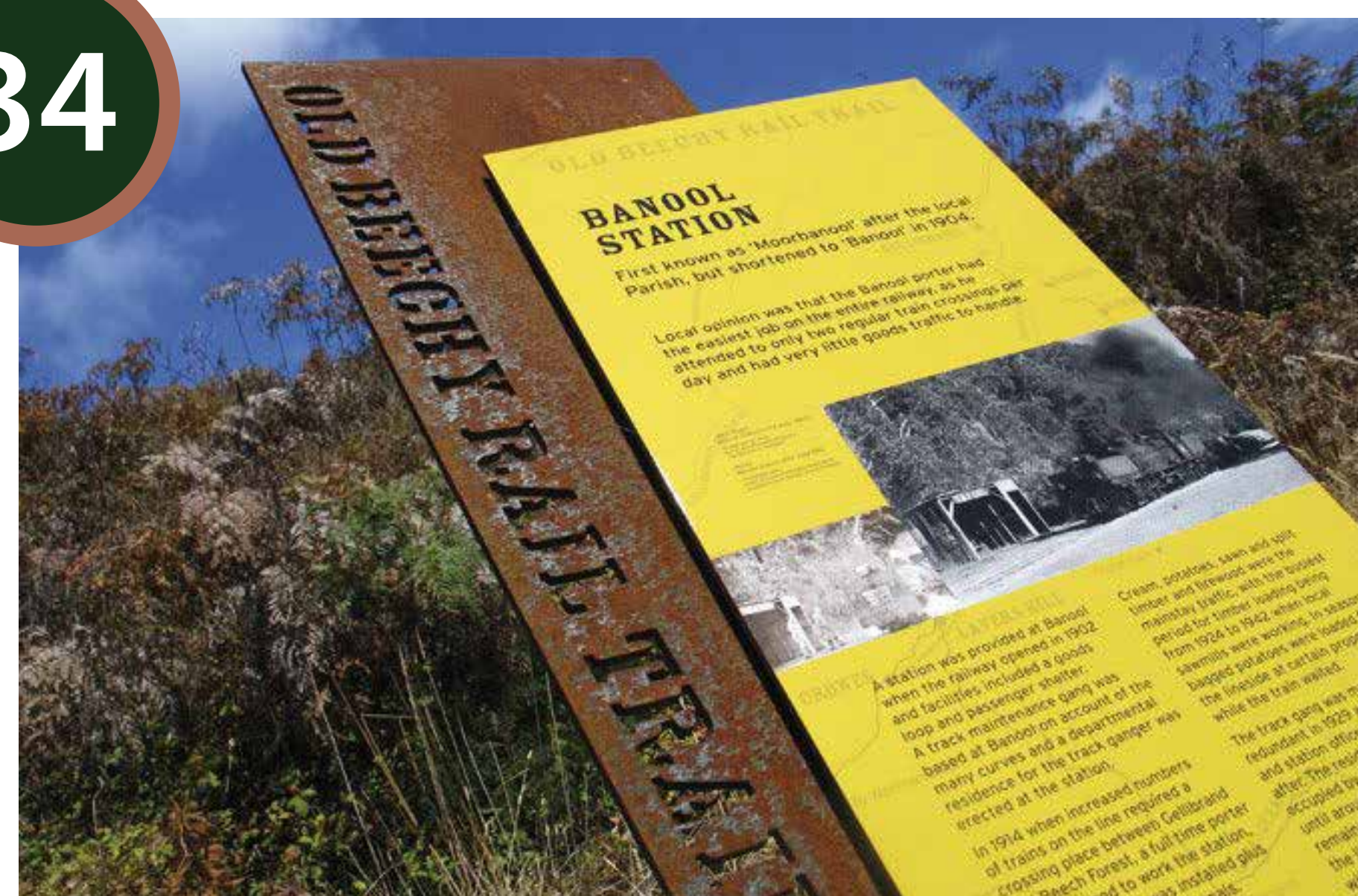


33



Interpretive/Park/Placemaking Signs

34



35



36



37



38



TOWN OF LYONS

Signage & Wayfinding Master Plan



WELCOME to the Town of Lyons Wayfinding Plan!!

We are so glad you are interested in Lyons wayfinding! After entering the room, please do the following:

- 1 Sign in using the sign-in sheets
- 2 Take a look at the banners on display
- 3 Use sticky notes and sticker dots to record your comments, ideas & suggestions and take the online survey



Don't have time right now to look at the banners or want to share more input? Scan the QR code to take the online survey!

La encuesta también está disponible en español:
www.surveymonkey.com/r/LyonsWayfindingSpanish

PLEASE TAKE THE ONLINE SURVEY!



What are your wayfinding CORE VALUES?

What are your core values, goals, desires, or expectations for the Lyons Signage & Wayfinding Master Plan?

(These can be process goals or product goals)

What types of signs are needed?

SHOULD WE REMOVE ANY SIGNS? WHICH ONES?

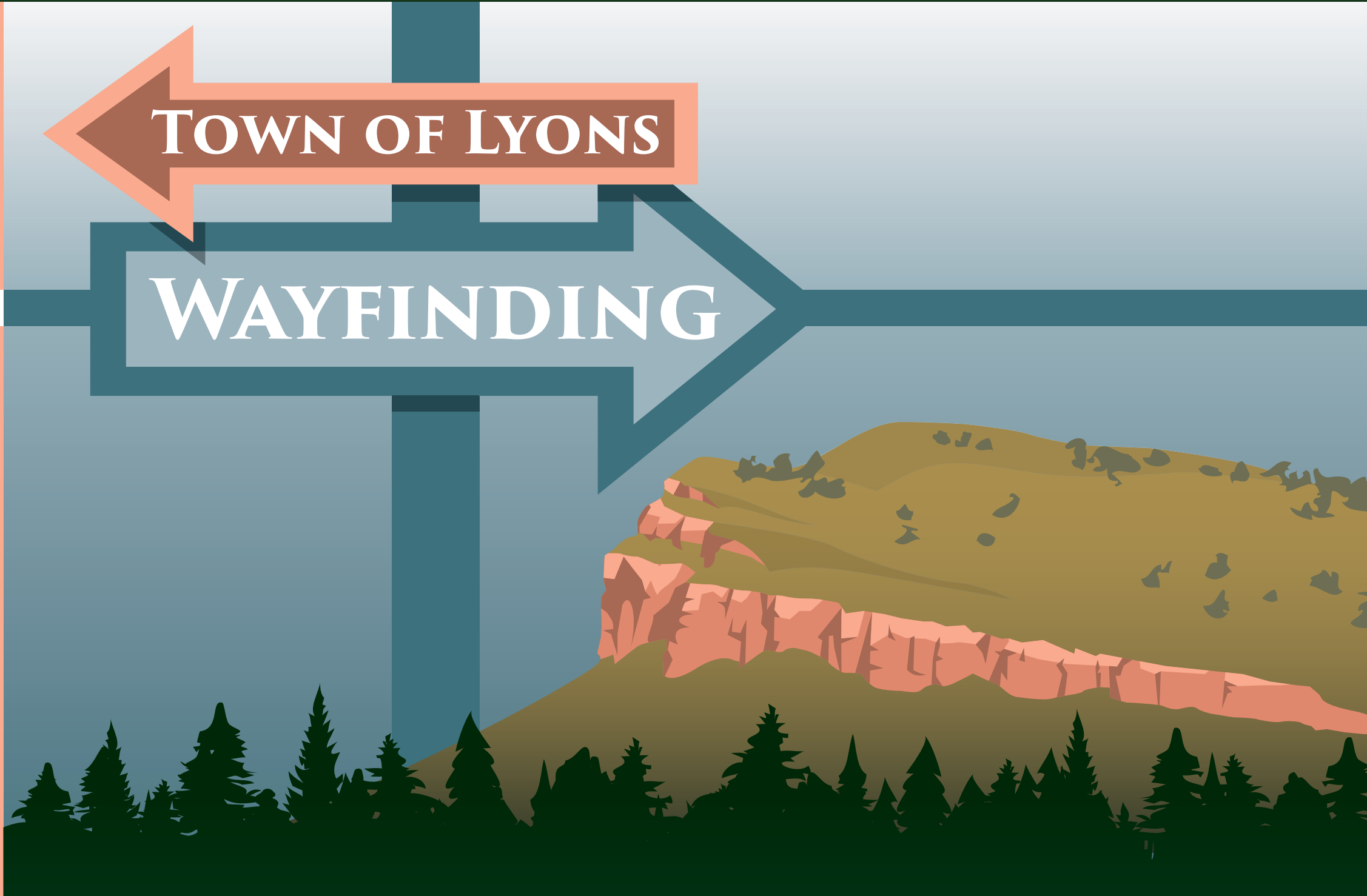
What should signs direct people to?

What signage materials are a good fit for Lyons?



TOWN OF LYONS

Signage & Wayfinding Master Plan



Town of Lyons DESTINATIONS & AMENITIES

What are the destinations within/around Lyons that should be referenced with the new signage? Use the maps and the listed categories to help us understand what the new signage should highlight and direct visitors to (use sticky notes and dots to locate and name destinations & amenities).

