



Boulder County Parks & Open Space



Lyons Area Trails

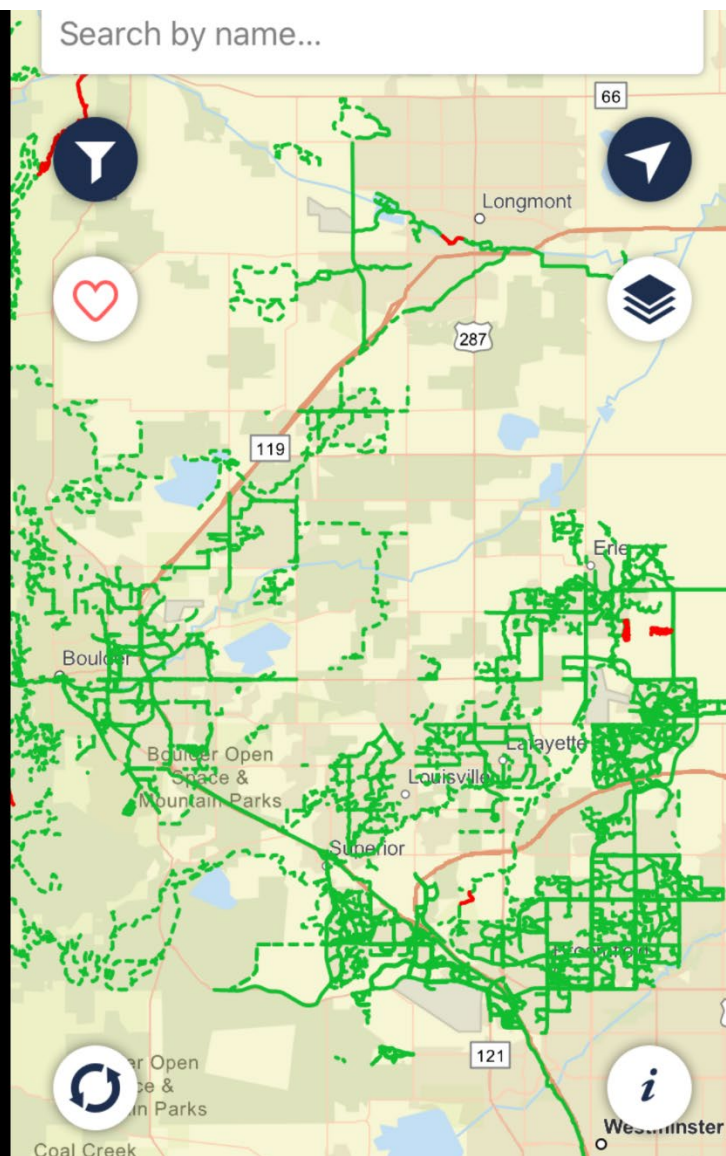
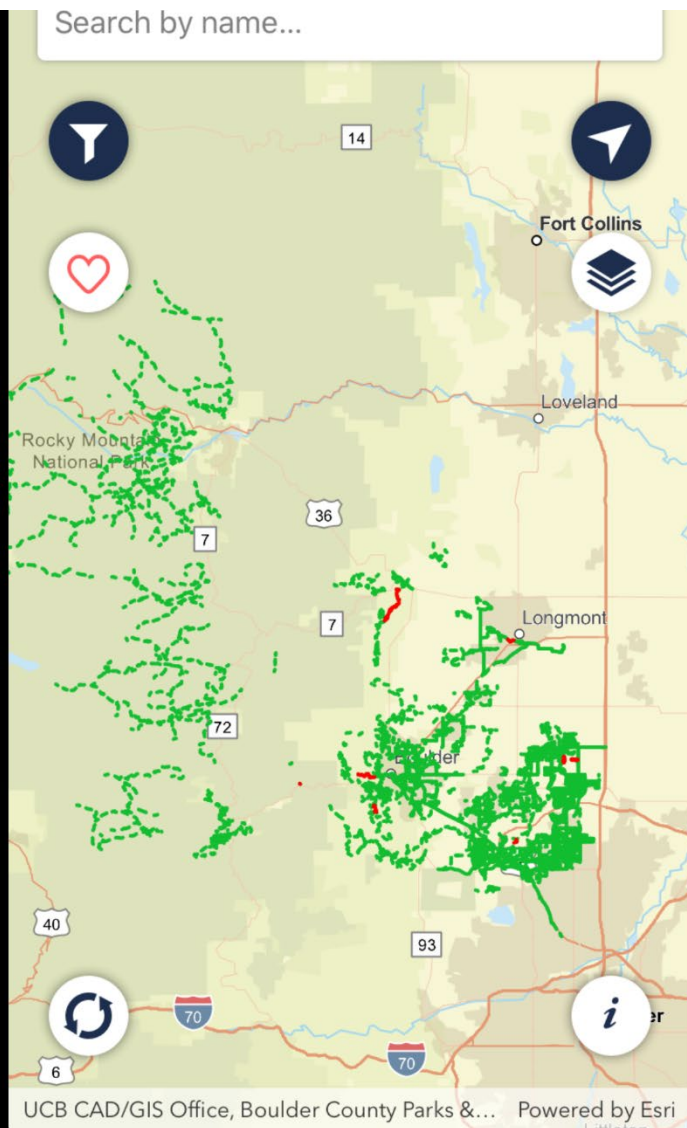


Presentation Outline

1. Introductions
2. New Regional Trail Application
3. BCPOS Program Background
4. Trails
 - a) Regional Background
 - b) Review of Lyons Trail Requests
 - c) Questions/Discussion
5. Martin Parcel Questions/Discussion
6. Apple Valley Flood Buyouts
Questions/Discussion

New Regional Trail Application

Boulder Area Trails = BAT



BCPOS Background

www.bouldercounty/departments/parks-and-open-space.org

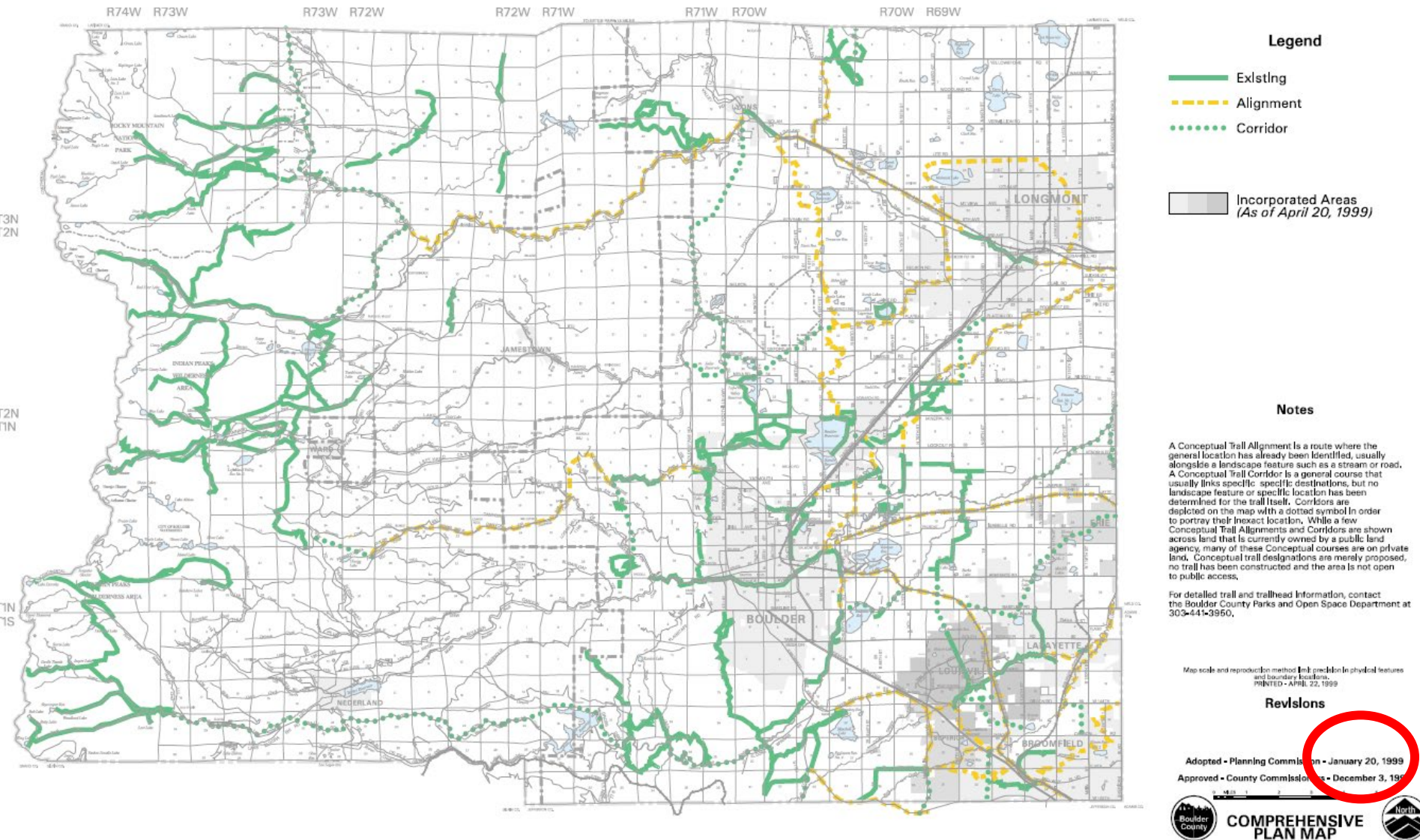
Parks & Open Space Mission

To conserve natural, cultural, and agricultural resources and provide public uses that reflect sound resource management and community values.

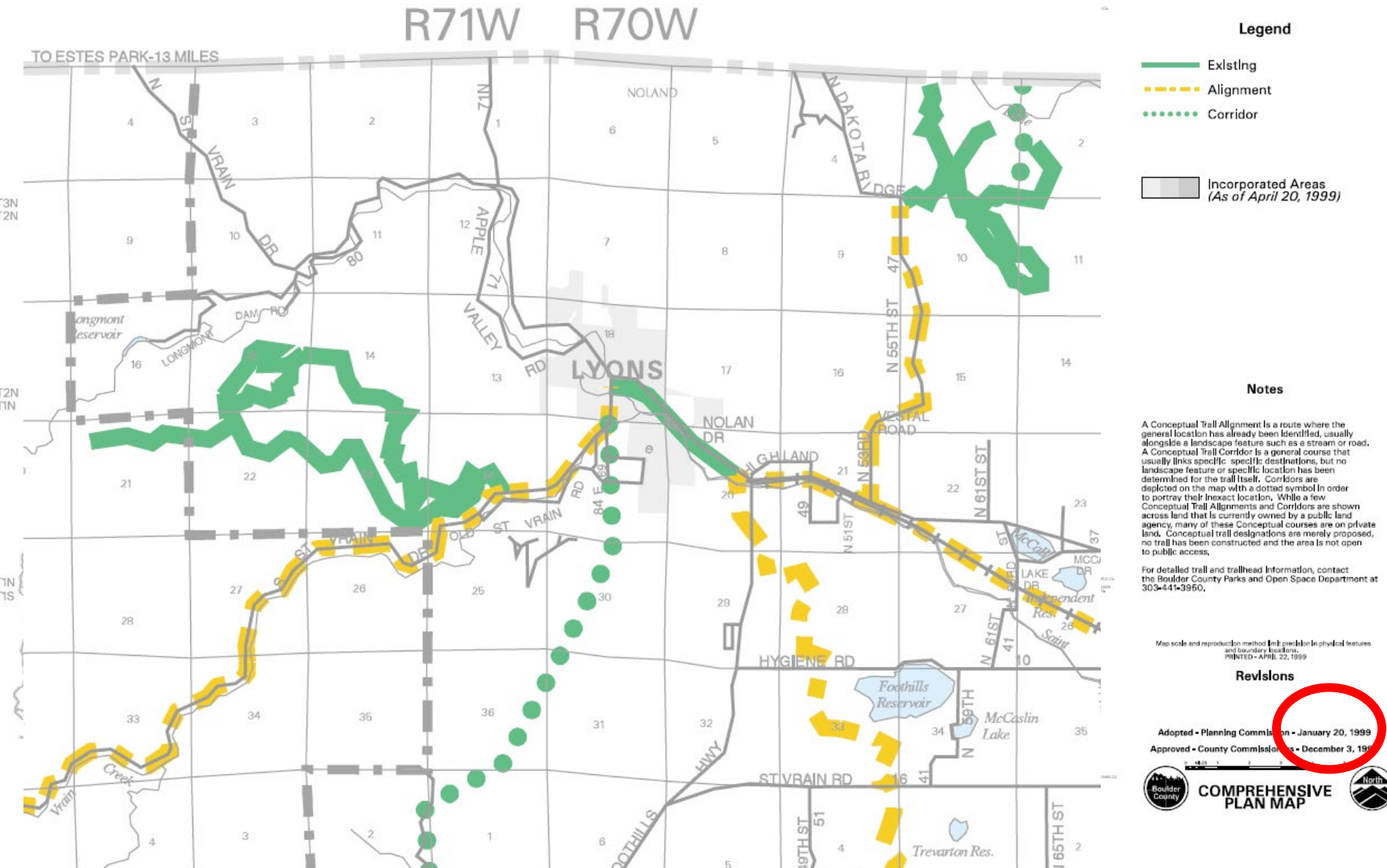
Parks & Open Space Goals

1. To preserve rural lands and buffers.
2. To preserve and restore natural resources for the benefit of the environment and the public.
3. To provide public outreach, partnerships, and volunteer opportunities to increase awareness and appreciation of Boulder County's open space.
4. To protect, restore, and interpret cultural resources for the education and enjoyment of current and future generations.
5. To provide quality recreational experiences while protecting open space resources.
6. To promote and provide for sustainable agriculture in Boulder County for the natural, cultural, and economic values it provides.
7. To develop human resources potential, employ sustainable and sound business practices, and pursue technological advancements.

Trails Background: Trail Element of BCCP



Trails Background: Trail Element of BCCP

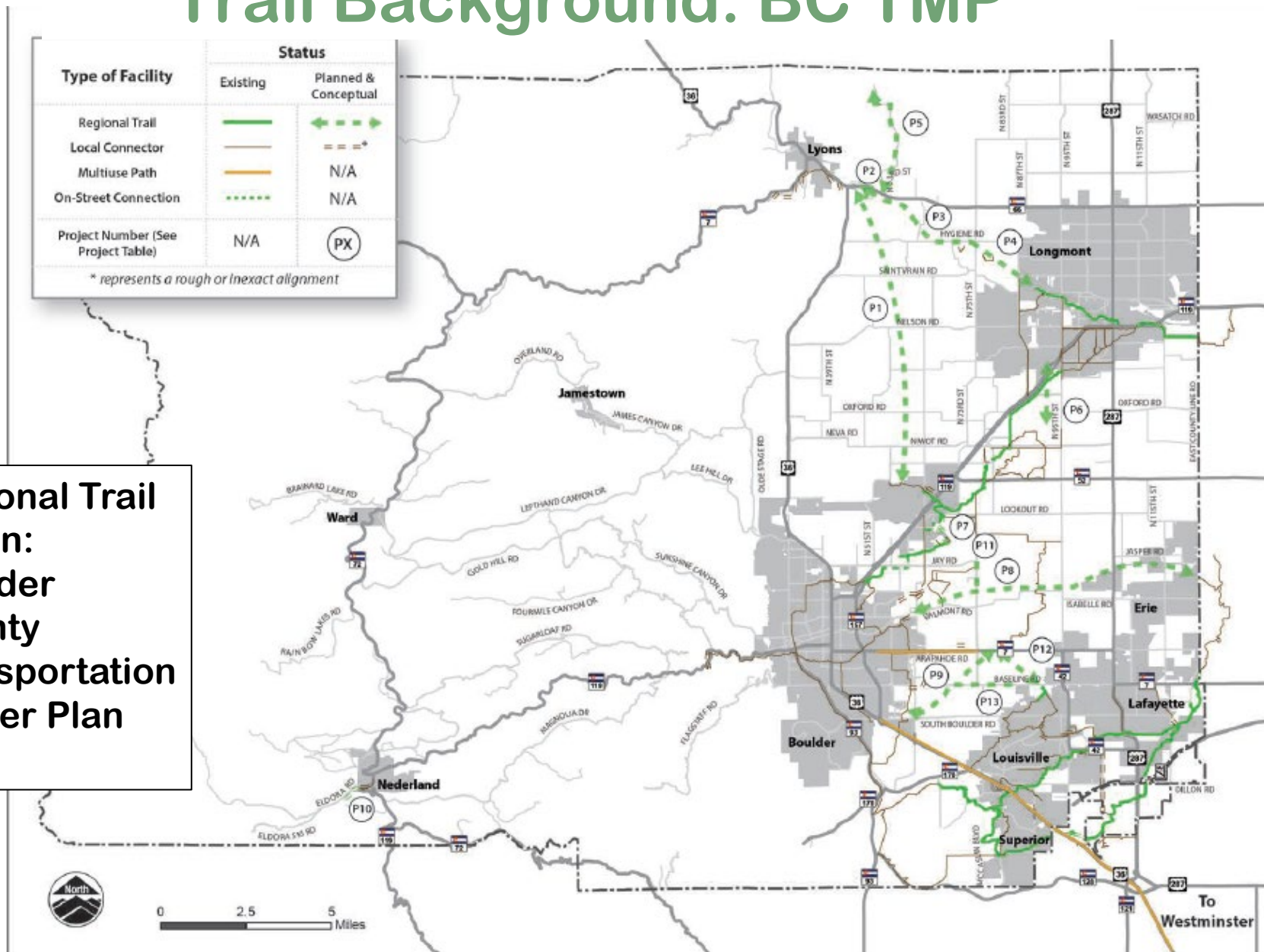


Trail Background: BC TMP

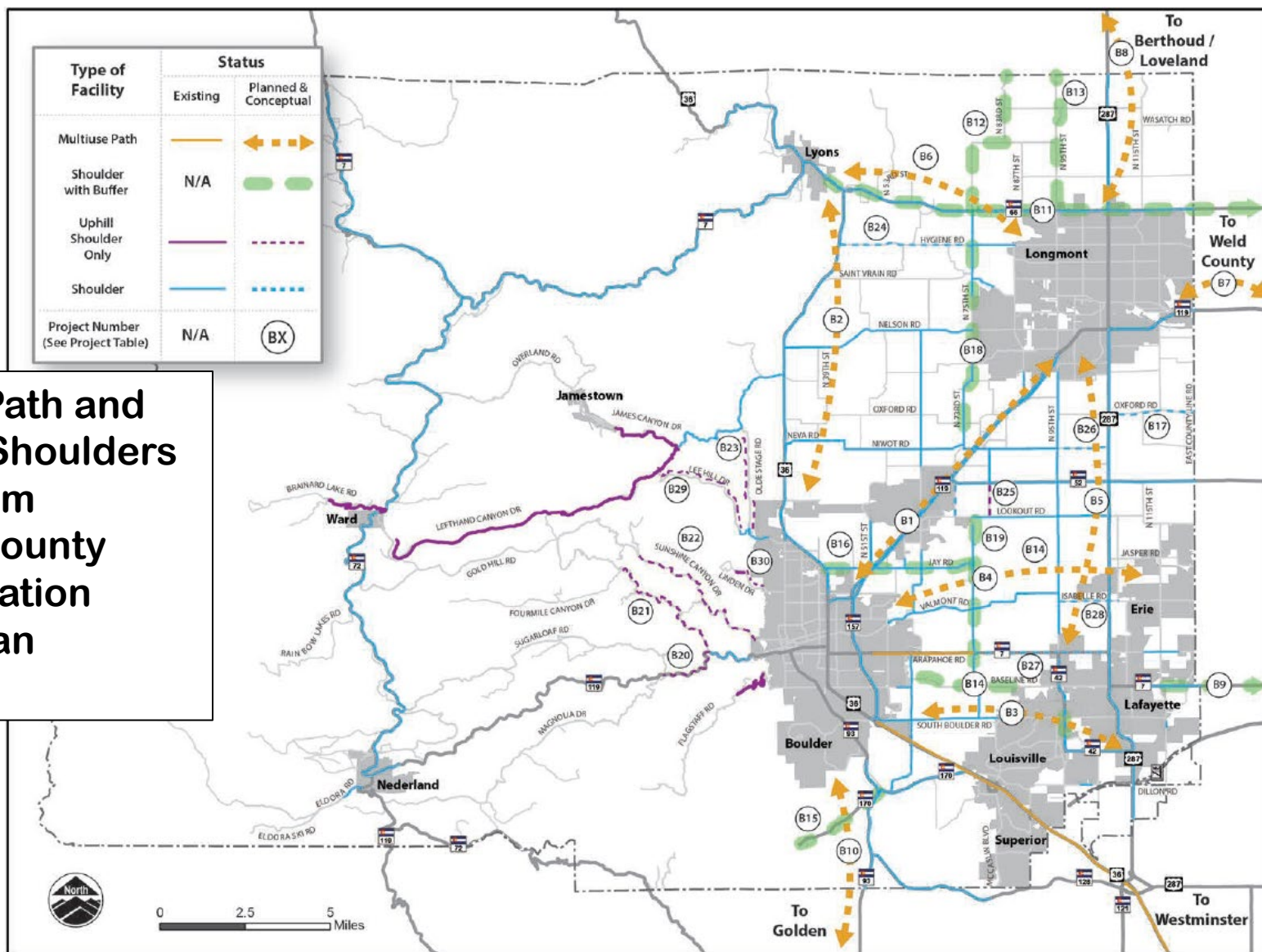
Type of Facility	Status	
	Existing	Planned & Conceptual
Regional Trail		
Local Connector		
Multiuse Path		N/A
On-Street Connection		N/A
Project Number (See Project Table)	N/A	

** represents a rough or inexact alignment*

Regional Trail Vision: Boulder County Transportation Master Plan 2019



Trail Background: BC TMP

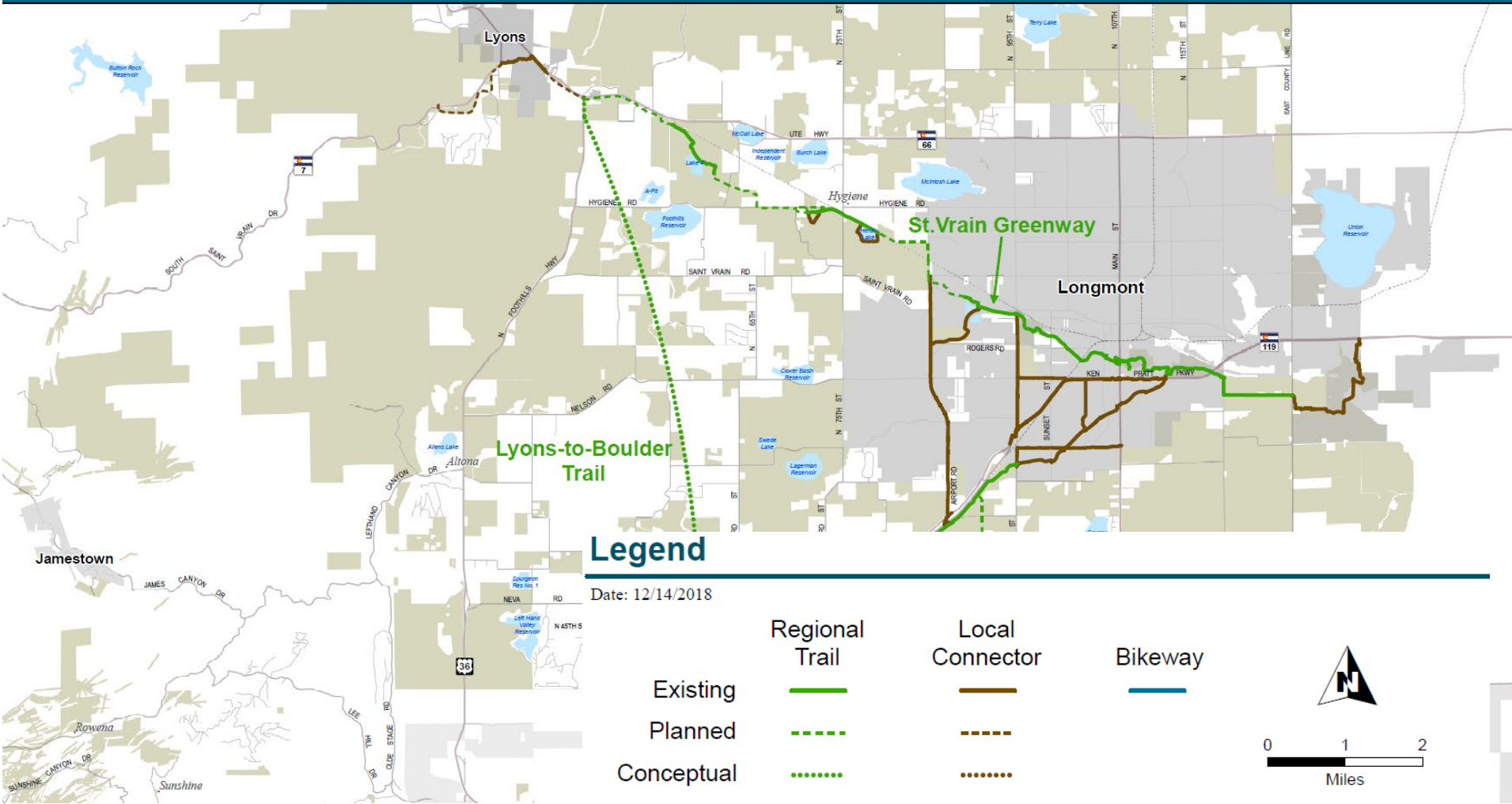


Trails Background: Regional Trails

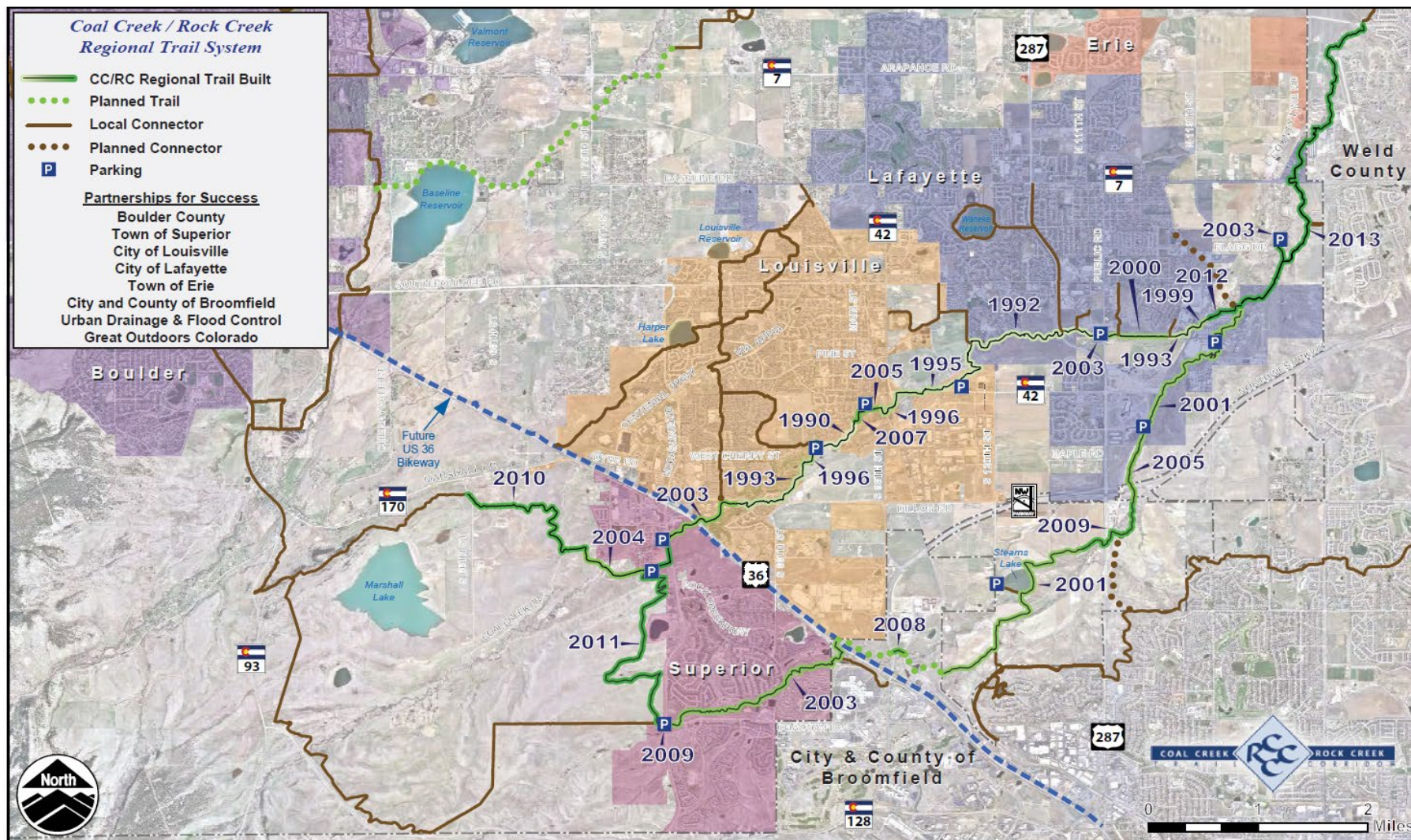


Boulder County
Transportation Department
2525 13th Street, Suite 203
Boulder, CO 80304
303-441-3900 | www.bouldercounty.org/roads

Boulder County
Regional Trails Program



Trails Background: Regional Trails




CC/RC: The long view, 31 years and counting

St. Vrain Greenway-west section

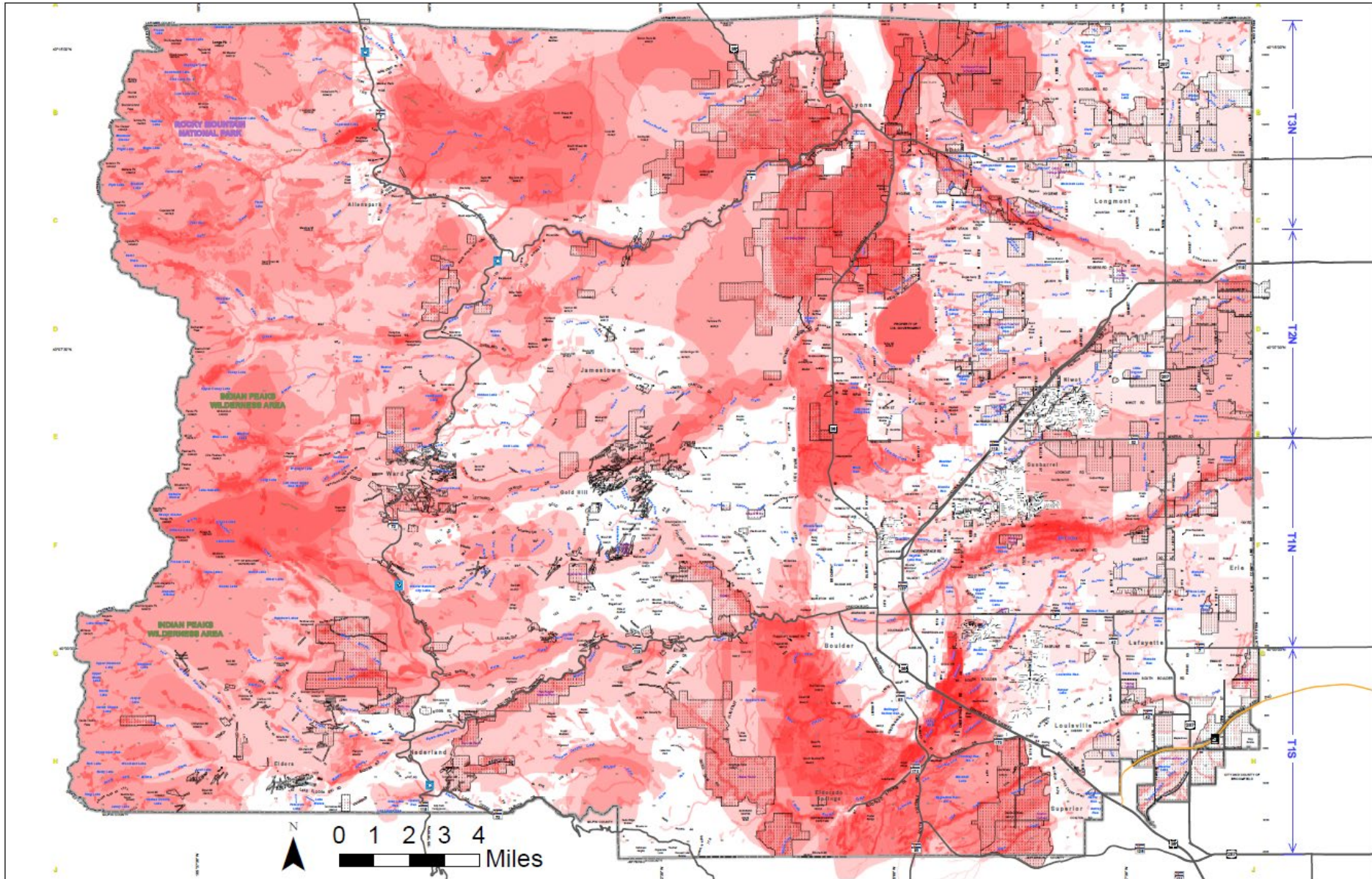


Trails Background: Environmental Resources

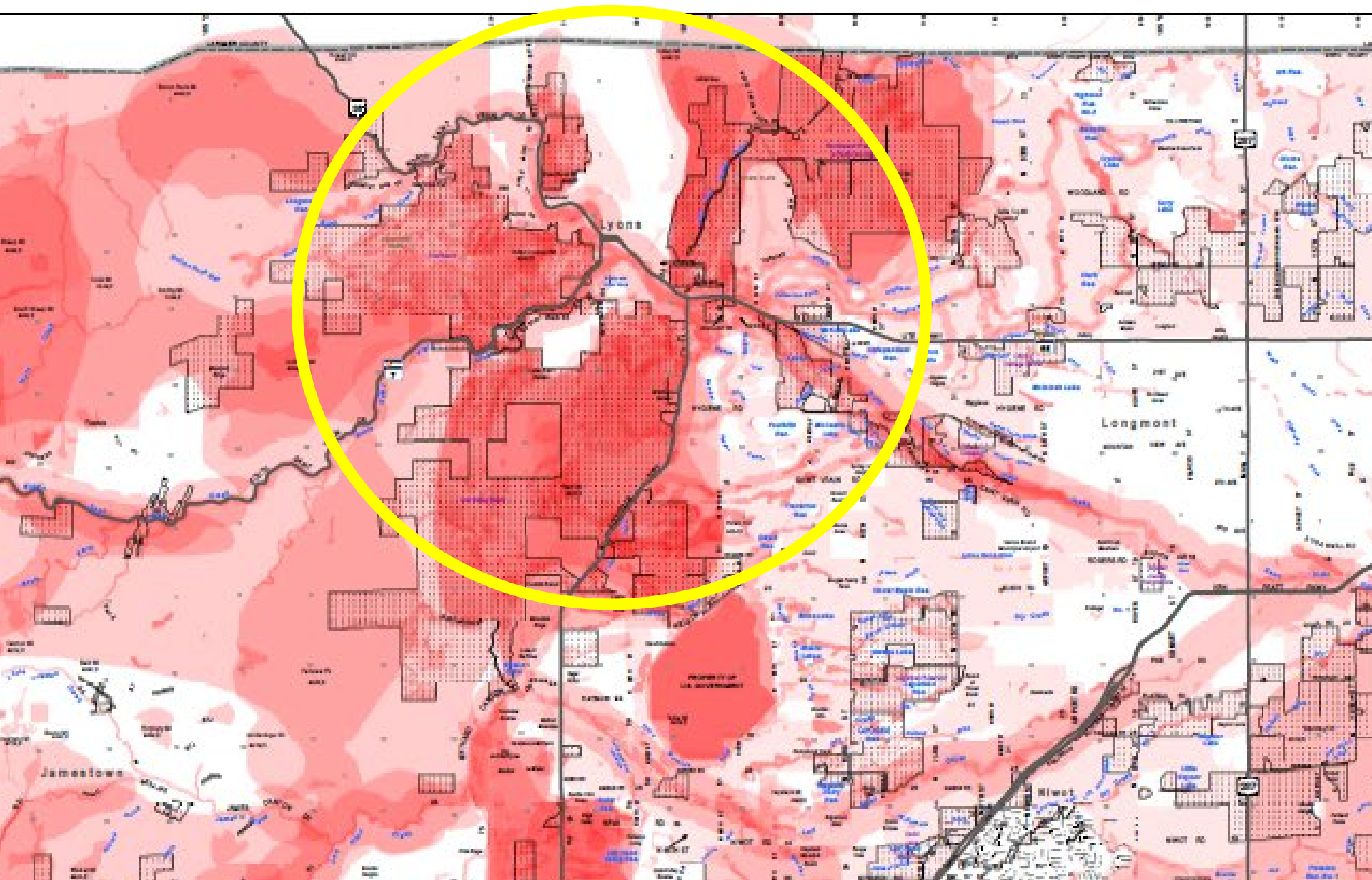
**“Heat Map” of
Environmental
Resources from
BCCP**



Trails Background: Environmental Resources



Trails Background: Environmental Resources





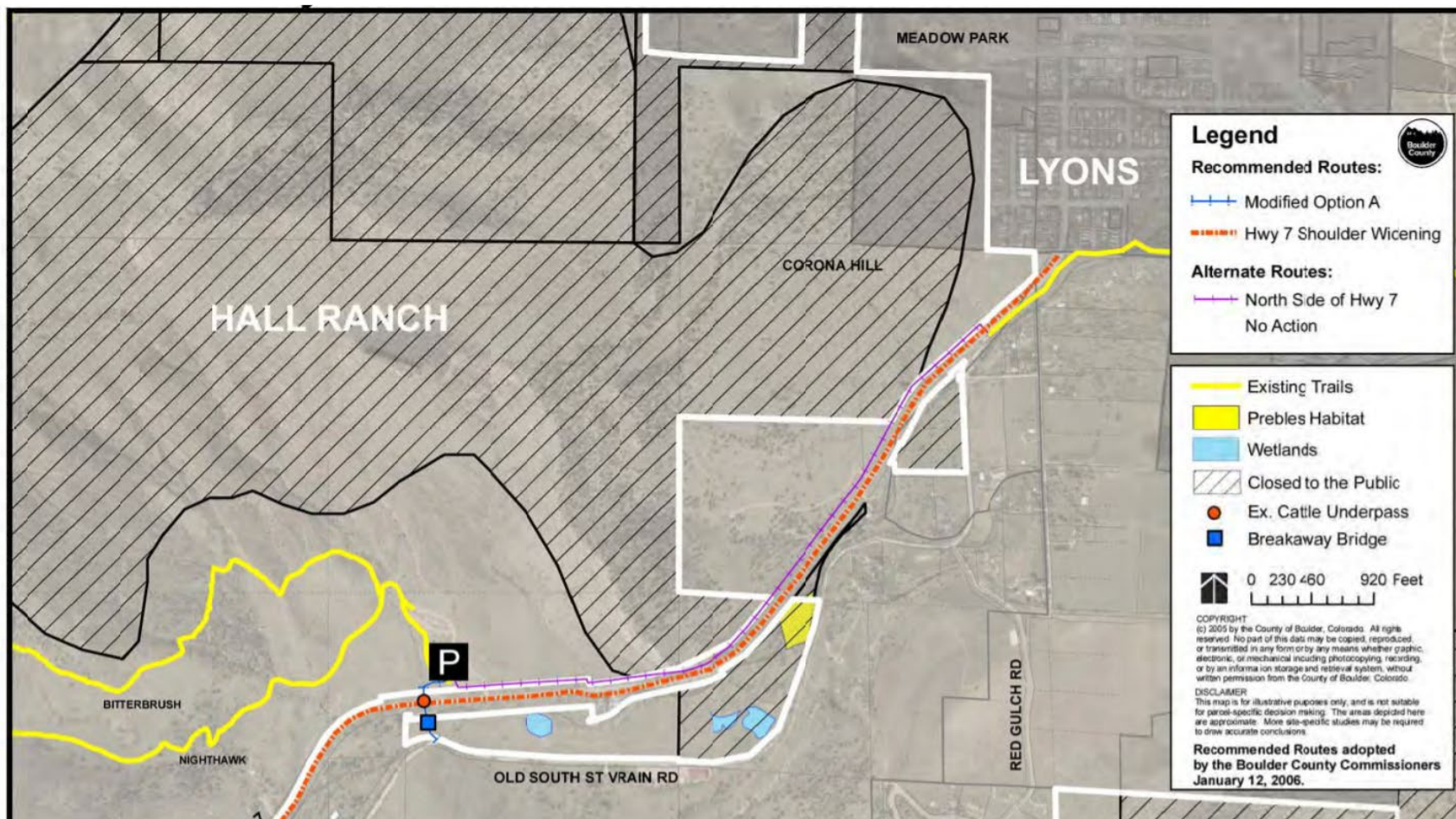
Lyons Trail Requests

1. Lyons St. Vrain Corridor Trail Extension-
US 36 Underpass, east side of US Highway 36 at SH 66.
2. St. Vrain Greenway Trail
3. Highway 7 trail connector from St. Vrain Corridor Trail to Old South St. Vrain Road
4. Lyons to Hall Ranch Connector Trail
5. Lyons to Rabbit Mountain Connector Trail
6. Lyons to Boulder Trail
7. Steamboat Mountain Public Access/Trails
8. Underpass/Crosswalk/Trail for Apple Valley Road at US 36

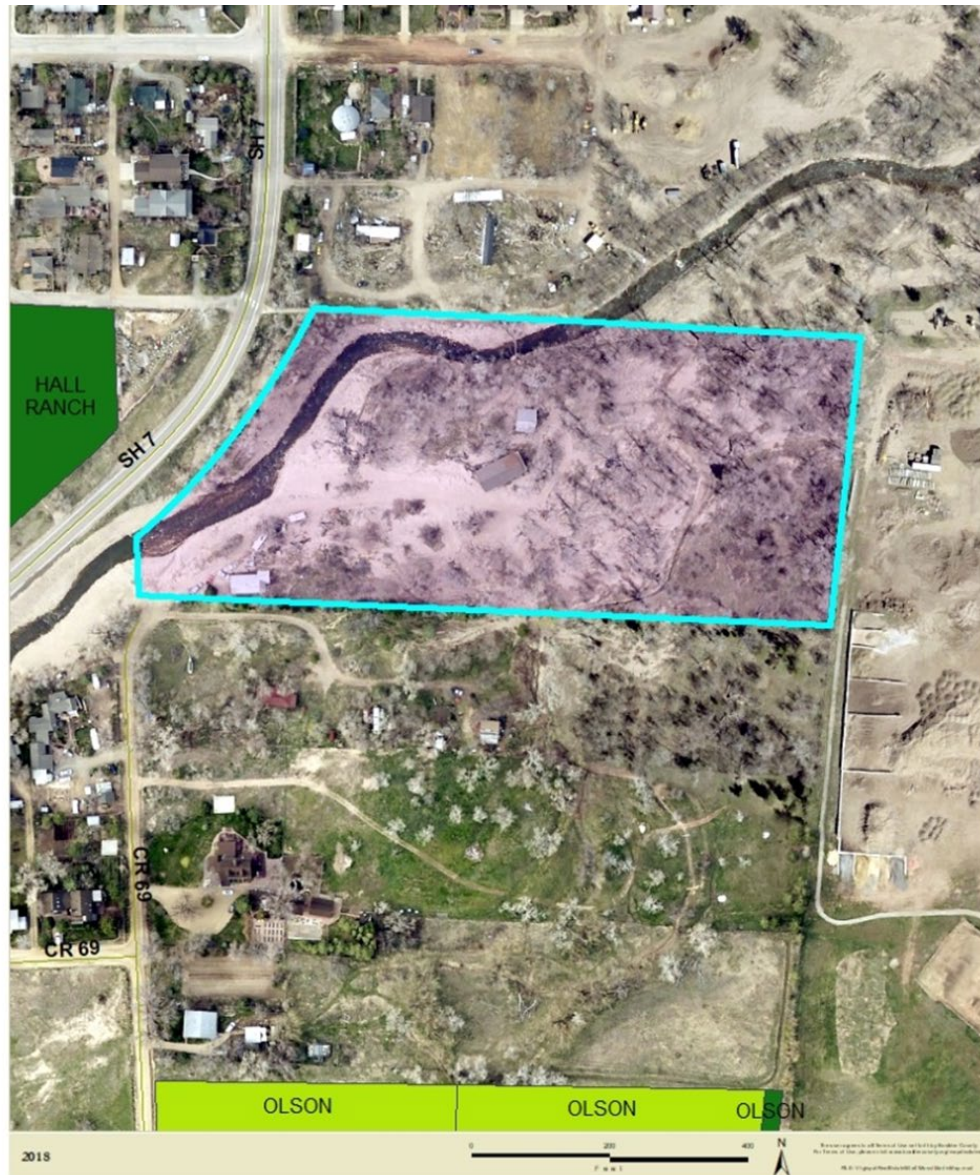


Lyons Trail Requests

Hall Ranch to Lyons Connection:
Recommendation from 2006 Update of North Foothills Plan

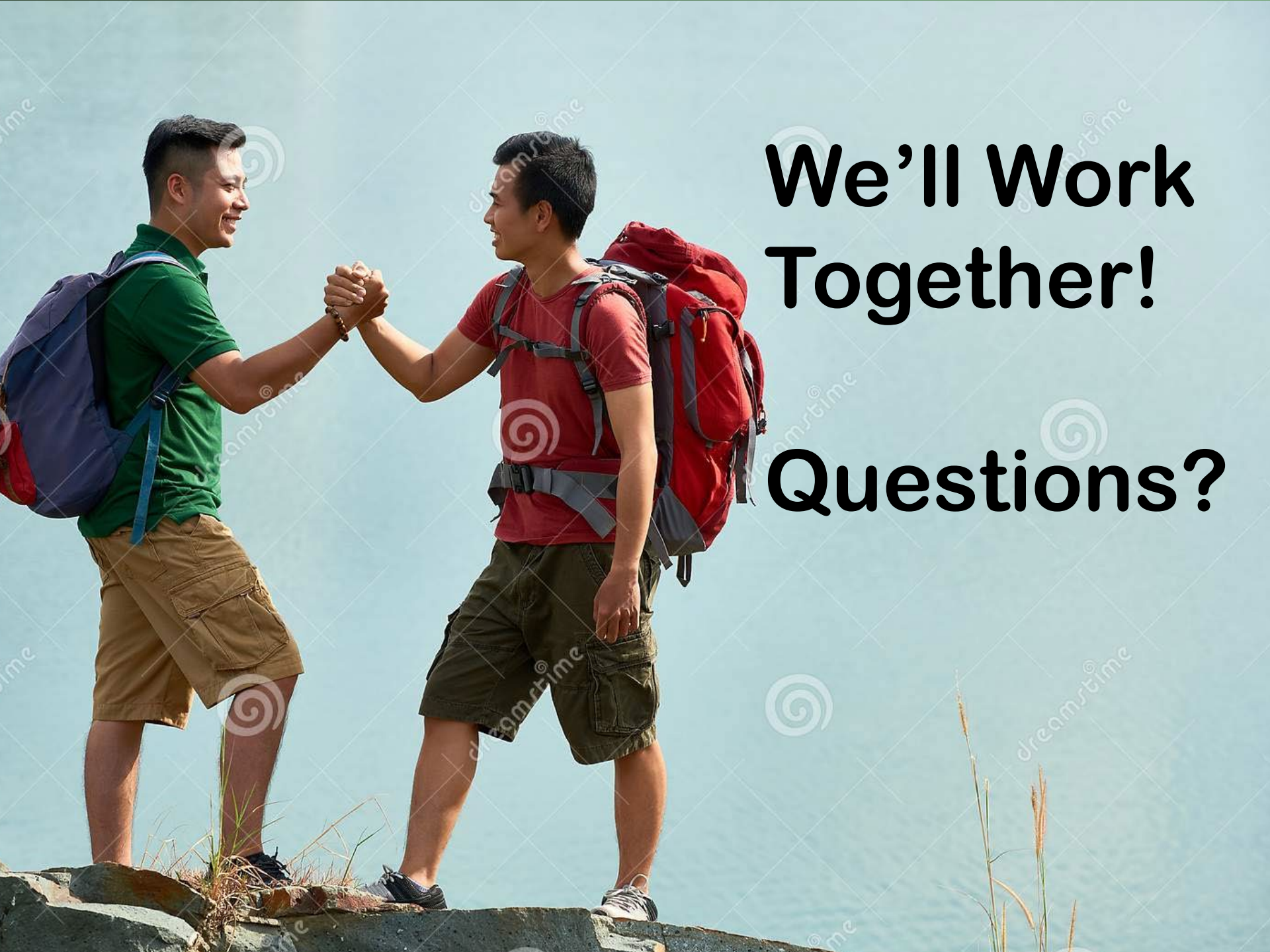


Martin Parcel





Apple Valley Flood Buyouts



**We'll Work
Together!**

Questions?