








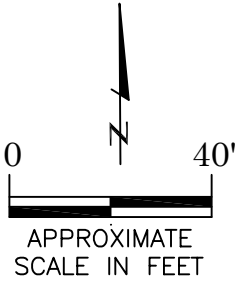


LEGEND

-  MONITORING WELL LOCATION
-  PROPOSED MONITORING WELL LOCATION
-  SOIL BORING LOCATION
-  PROPERTY BOUNDARY
-  LIGHT POLE
-  POWER POLE
-  WATER LINE
-  GAS LINE
-  UNDERGROUND ELECTRIC
- OVERHEAD ELECTRIC



SITE MAP
U-PUMP-IT
4065 UTE HIGHWAY
LYONS, COLORADO

DATE
07/15/23

FIG.
NO.
1

DRAWN BY
MH



EAGLE
ENVIRONMENTAL
CONSULTING, LLC
8000 W 44th Ave, Wheat Ridge, CO 80033
Ph: 303-433-0479 • F: 303-325-5449